

Rhode Island Ocean Special Area Management Plan (SAMP)

71°50'W 71°40'W 71°30'W 71°20'W 71°10'W 71°0'W 70°50'W

Map Key

 OceanSAMP Study Area

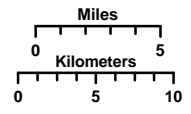
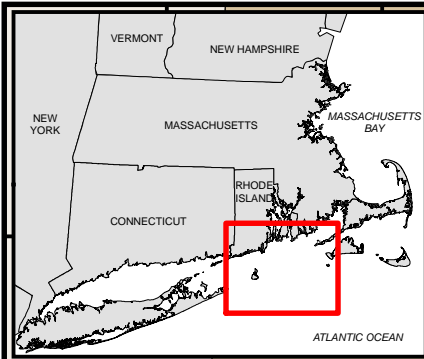
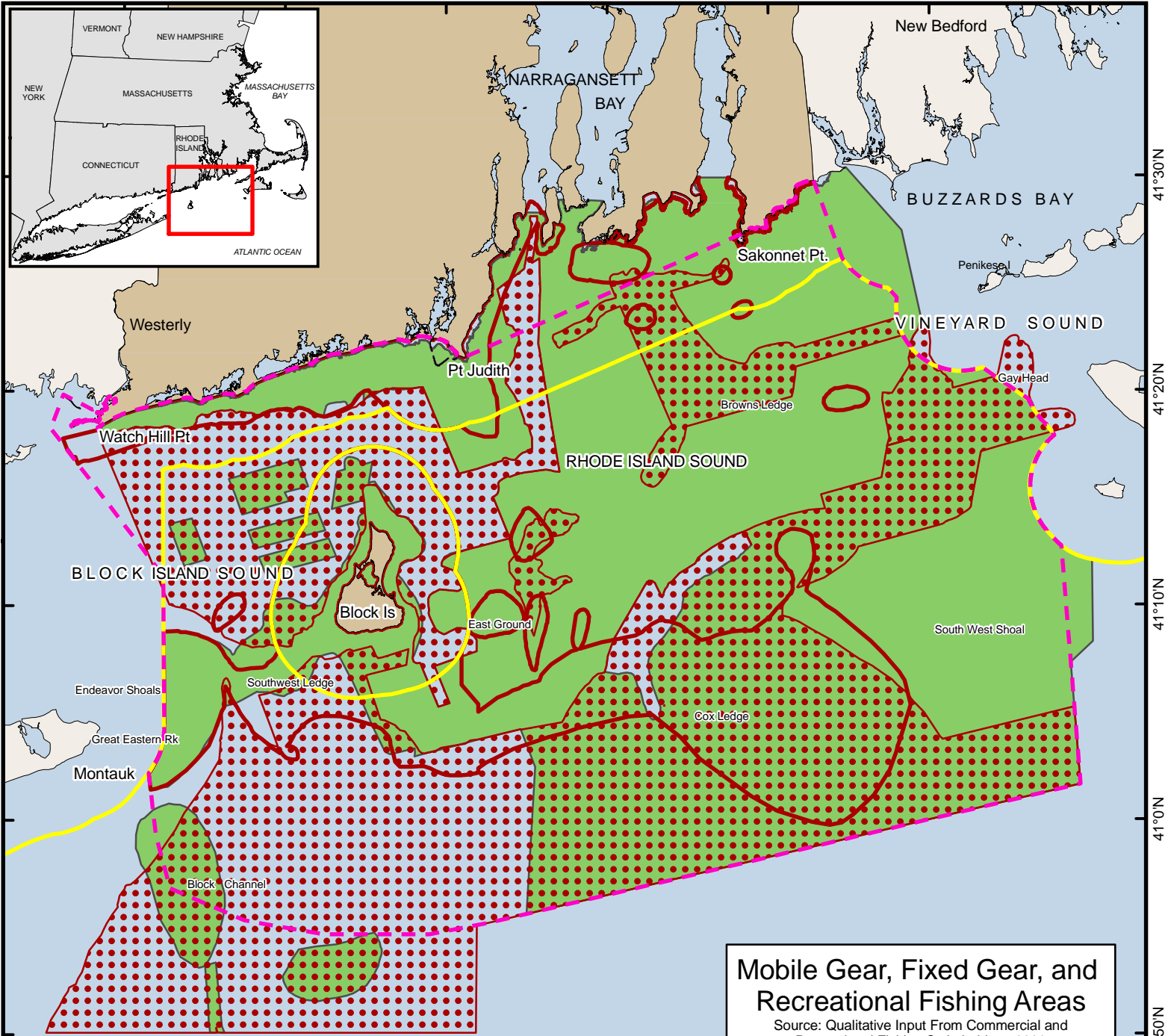
 State Waters

Fisheries

 Fixed Gear

 Mobile Gear

 Recreational



Coordinate System:
 Projection: RI Stateplane
 Units: Feet
 FIPS Zone: 3800
 Datum: NAD83

Map Base Data:
 State Borders: RIGIS; MAGIS; CTGIS
 SAMP Study Area: RI SAMP Database
 State Waters: MMS SLA Boundary
 Bathymetry: Interpolated from NOS Soundings

For Project Background Information:
<http://seagrant.gso.uri.edu/oceansamp>

For Project Map and Data Products:
http://www.narrbay.org/d_projects/oceansamp

Mobile Gear, Fixed Gear, and Recreational Fishing Areas
 Source: Qualitative Input From Commercial and Recreational Fishing Stakeholders, 2009



41°30'N
41°20'N
41°10'N
41°0'N
40°50'N